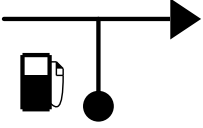
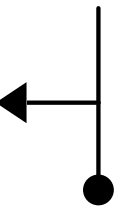
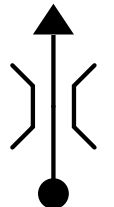

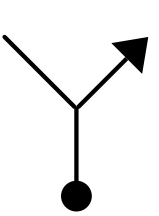
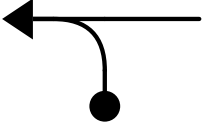

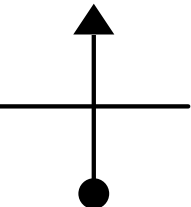
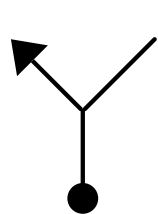
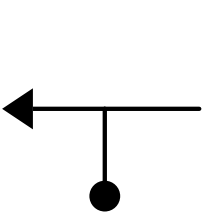
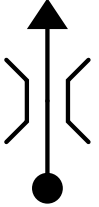
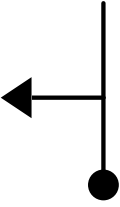
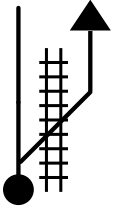
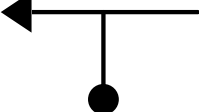
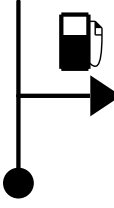


BCBATR 2 - D01S02		Page 1	
From	Chase		
To	Clearwater	Distance 183.0 km	
Leg	1	Section 2	
		Time min	
		Speed km/h	
Total	0.0		Head East out of Petro-Canada on Shuswap Ave
Partial	0.0		
Total	1.7		Turn Left at Pine St. Stay on Pine.
Partial	1.7		
Total	3.0		Cross Bridge
Partial	1.3		
Total	3.1		Keep Left
Partial	0.1		
Total	7.1		Turn Right at Loakin-Bear Creek Rd.
Partial	4.0		

BCBATR 2 - D01S02		Page 2	
From	Chase		
To	Clearwater	Distance 183.0 km	
Leg	1	Section 2	
		Time min	
		Speed km/h	
Total	28.1		Turn Right on Paved Road
Partial	21.0		
Total	34.0		Keep Left on West Adams FSR
Partial	5.9		
Total	53.0		Cross Agate Bay Rd
Partial	19.0		
Total	105.2		Keep Left onto Tum Tum FSR
Partial	52.2		
Total	114.8		Left at Vavenby - Adams FSR
Partial	9.6		

BCBATR 2 - D01S02		Page 3	
From	Chase		
To	Clearwater	Distance 183.0 km	
Leg	1	Section 2	
		Time min	
		Speed km/h	
Total	152.3		Cross Bridge and continue onto Birch Island - Lost Creek Rd
Partial	37.5		
Total	154.1		Left onto Birch Island - Lost Creek Rd
Partial	1.8		
Total	168.4		Cross Tracks
Partial	14.3		
Total	171.7		Left at TransCan
Partial	3.3		
Total	183.0		Right at Clearwater Shell. END OF STAGE 2
Partial	11.3		